

REQUEST FOR COUNCIL ACTION

Date: October 11, 2021

Item No.: 9.f

Department Approval



City Manager Approval



Item Description: Approve No Parking Resolution on County Road B2 between Long Lake Road and Oxford Street

1 **BACKGROUND**

2 As part of Ramsey County's planned intersection improvements at County Road B2 and Lexington
3 Avenue next summer, the County is requesting a no parking resolution be adopted for County
4 Road B2. This is required because State Aid Funds are being used and, due to the width of the
5 roadway, there is not enough room for parking lanes to meet State Aid standards. Currently parking
6 is not allowed on the entire segment of County Road B2 between Long Lake Road and Oxford
7 Street. This project and resolution will not affect any changes to parking but just better document
8 the current parking restrictions.

9 Although the project limits for the intersection improvement are only located between Dunlap Street
10 and Oxford Street, staff is recommending adopting a resolution for all of County Road B2 between
11 Long Lake Road and Oxford Street. This will eliminate the need for future resolutions and
12 document the current parking restrictions for this section of roadway.

13 **FINANCIAL IMPLICATIONS**

14 Since no changes to parking are proposed, no additional signage or cost are incurred.

15 **STAFF RECOMMENDATION**

16 Staff recommends Council adopt resolution approving no parking on County Road B2 between Long
17 Lake Road and Oxford Street.

18 **REQUESTED COUNCIL ACTION**

19 Adopt resolution approving no parking on County Road B2 between Long Lake Road and Oxford
20 Street.

Prepared by: Jesse Freihammer, Assistant Public Works Director/City Engineer

Attachments: A: Resolution

B: No Parking Map

**EXTRACT OF MINUTES OF MEETING
OF THE
CITY COUNCIL OF THE CITY OF ROSEVILLE**

* * * * *

1
2
3
4
5
6
7
8
9
10
11
12
13
14
15
16
17
18
19
20
21
22
23
24
25
26
27
28
29
30
31
32
33
34
35
36
37
38
39
40

Pursuant to due call and notice thereof, a regular meeting of the City Council of the City of Roseville, County of Ramsey, Minnesota was duly held on the 11th day of October 2021, at 6:00 p.m.

The following members were present:
and the following were absent:

Member introduced the following resolution and moved its adoption:

RESOLUTION No.

RESOLUTION PROHIBITING PARKING ON COUNTY ROAD B2 BETWEEN LONG LAKE ROAD AND OXFORD STREET WITHIN THE CITY OF ROSEVILLE

WHEREAS, County Road B2 from Long Lake Road to Oxford Street is County State Aid Highway 24 (CSAH 24), which is part of the County State Aid Highway system;

WHEREAS, portions of such roadways are proposed to be rehabilitated using State Aid funds and the rehabilitation of such roadways must conform to established State Aid standards;

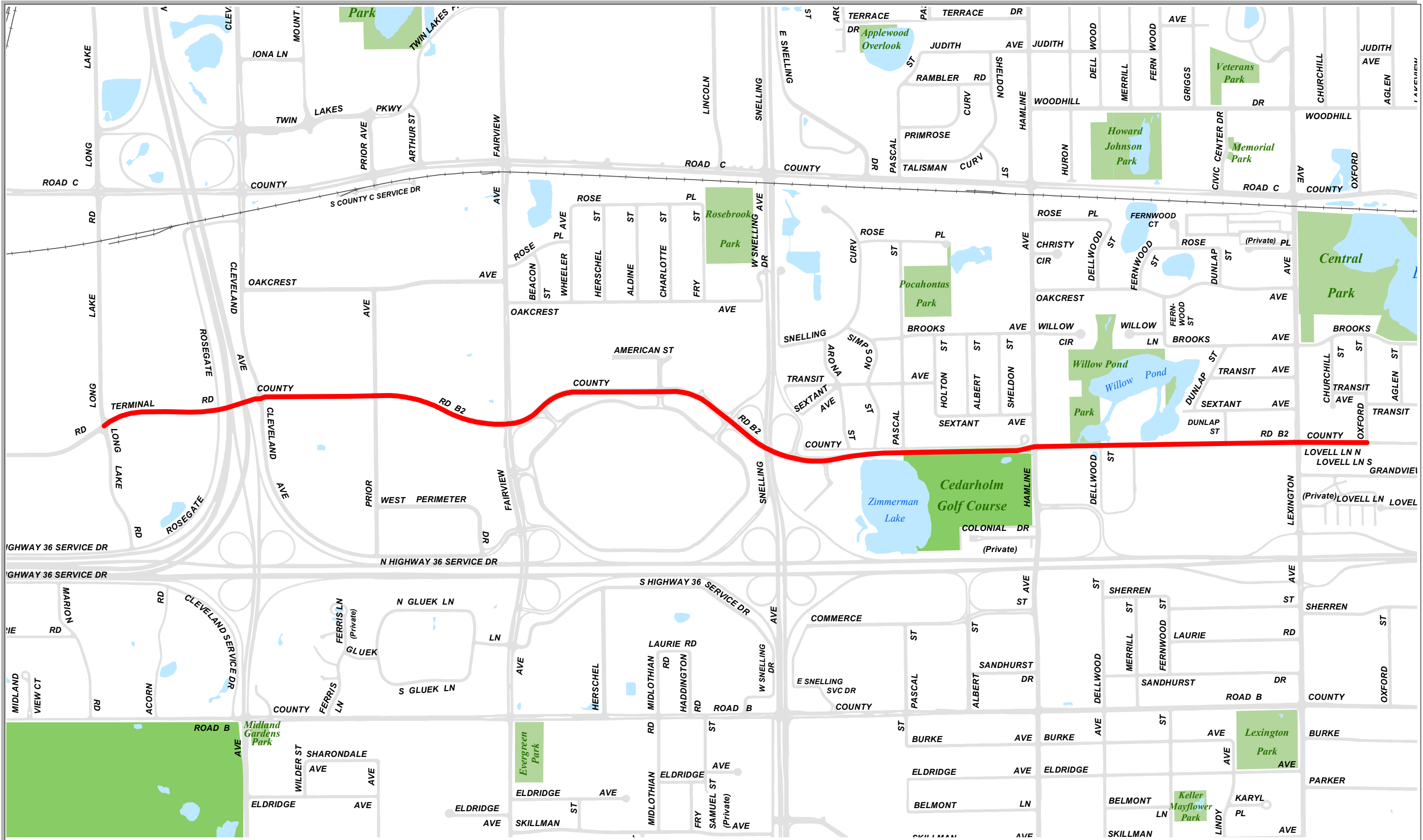
WHEREAS, County Road B2 from Long Lake Road to Oxford Street, parking will be restricted on both sides of the street and “no parking” signs will be posted.

NOW, THEREFORE, BE IT RESOLVED by the City Council of the City of Roseville, that parking is hereby prohibited on both sides of County Road B2 between Long Lake Road and Oxford Street.


The motion for the adoption of the foregoing resolution was duly seconded by Member , and upon a vote being taken thereon, the following voted in favor thereof: , , and.

and the following voted against the same:

WHEREUPON said resolution was declared duly passed and adopted.

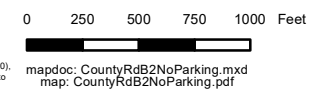


County Road B2 Proposed No Parking

 No Parking (Both Sides)

Disclaimer:
 This map is neither a legally recorded map nor a survey and is not intended to be used as one. This map is a compilation of records, information and data located in various city, county, state and federal offices and other sources regarding the area shown, and is to be used for reference purposes only. The City does not warrant that the Geographic Information System (GIS) Data used to prepare this map are error free, and the City does not represent that the GIS Data can be used for navigational, tracking or any other purpose requiring exacting measurement of distance or direction or precision in the depiction of geographic features. If errors or discrepancies are found please contact 651-792-7075. The preceding disclaimer is provided pursuant to Minnesota Statutes §466.03, Subd. 21 (2000), and the user of this map acknowledges that the City shall not be liable for any damages, and expressly waives all claims, and agrees to defend, indemnify, and hold harmless the City from any and all claims brought by User, its employees or agents, or third parties which arise out of the user's access or use of data provided.

DISCLAIMER:
 This map is neither a legally recorded map nor a survey and is not intended to be used as one. This map is a compilation of records, information and data located in various city, county, state and federal offices and other sources regarding the area shown, and is to be used for reference purposes only. The City does not warrant that the Geographic Information System (GIS) Data used to prepare this map are error free, and the City does not represent that the GIS Data can be used for navigational, tracking or any other purpose requiring exacting measurement of distance or direction or precision in the depiction of geographic features. If errors or discrepancies are found please contact 651-792-7075. The preceding disclaimer is provided pursuant to Minnesota Statutes §466.03, Subd. 21 (2000), and the user of this map acknowledges that the City shall not be liable for any damages, and expressly waives all claims, and agrees to defend, indemnify, and hold harmless the City from any and all claims brought by User, its employees or agents, or third parties which arise out of the user's access or use of data provided.



mapdoc: CountyRdB2NoParking.mxd
 map: CountyRdB2NoParking.pdf