



# REQUEST FOR COUNCIL ACTION

Date: 7/8/13  
Item No.: 11.a

Department Approval

City Manager Approval

Item Description: Request to Extend Working Hours for the 2013 Sanitary Sewer Lining Project

**BACKGROUND**

SAK Construction, LLC, is the City’s Contractor for the 2013 Sanitary Sewer Lining Project. This project is currently underway and includes the lining of sanitary sewer segments that collect and convey significant amounts of wastewater. We have received a variance request from the contractor to allow night work to complete the segments located in commercial areas on heavily traveled roads that require closure of traffic lanes to complete the work. The variance is intended to reduce property owner inconvenience by completing the lining during low-flow time periods and also result in fewer traffic disruptions. Night work is proposed at the following locations:

- Intersection of Fairview Avenue and County Road B-2;
- County Road B-2, from Fairview Avenue to American Street
- Easement between Rosedale Commons and Crossroads of Roseville
- Central Park, north of Transit Avenue, west of Dale Street

The requested variance is to City Code Section 405.03 HOURLY RESTRICTIONS OF CERTAIN OPERATIONS which permits construction activities to occur between the hours of seven o'clock (7:00) a.m. and ten o'clock (10:00) p.m. on any weekday, or between the hours of nine o'clock (9:00) a.m. and nine o'clock (9:00) p.m. on any weekend or legal holidays. The Contractor is seeking a variance to complete the work between July 9 and July 18, 2013. In the case of inclement weather, the work will be completed by July 31.

A variance to this section of code requires a Public Hearing before the City Council, per code section 405.04. We have mailed out Public Hearing notices to all properties within 350 feet of the corridor. Any comments that we receive will be shared with the City Council as a part of the Public Hearing.

**POLICY OBJECTIVE**

The Contractor is working to limit the sanitary sewer service interruption and traffic disruption necessary to complete this project. They are asking for the variance so that they can reduce the inconvenience for the public.

**FINANCIAL IMPACTS**

There is no direct financial impact to the City of Roseville. However, completing these segments during normal working hours may impact area businesses, the travelling public, and the Contractor.

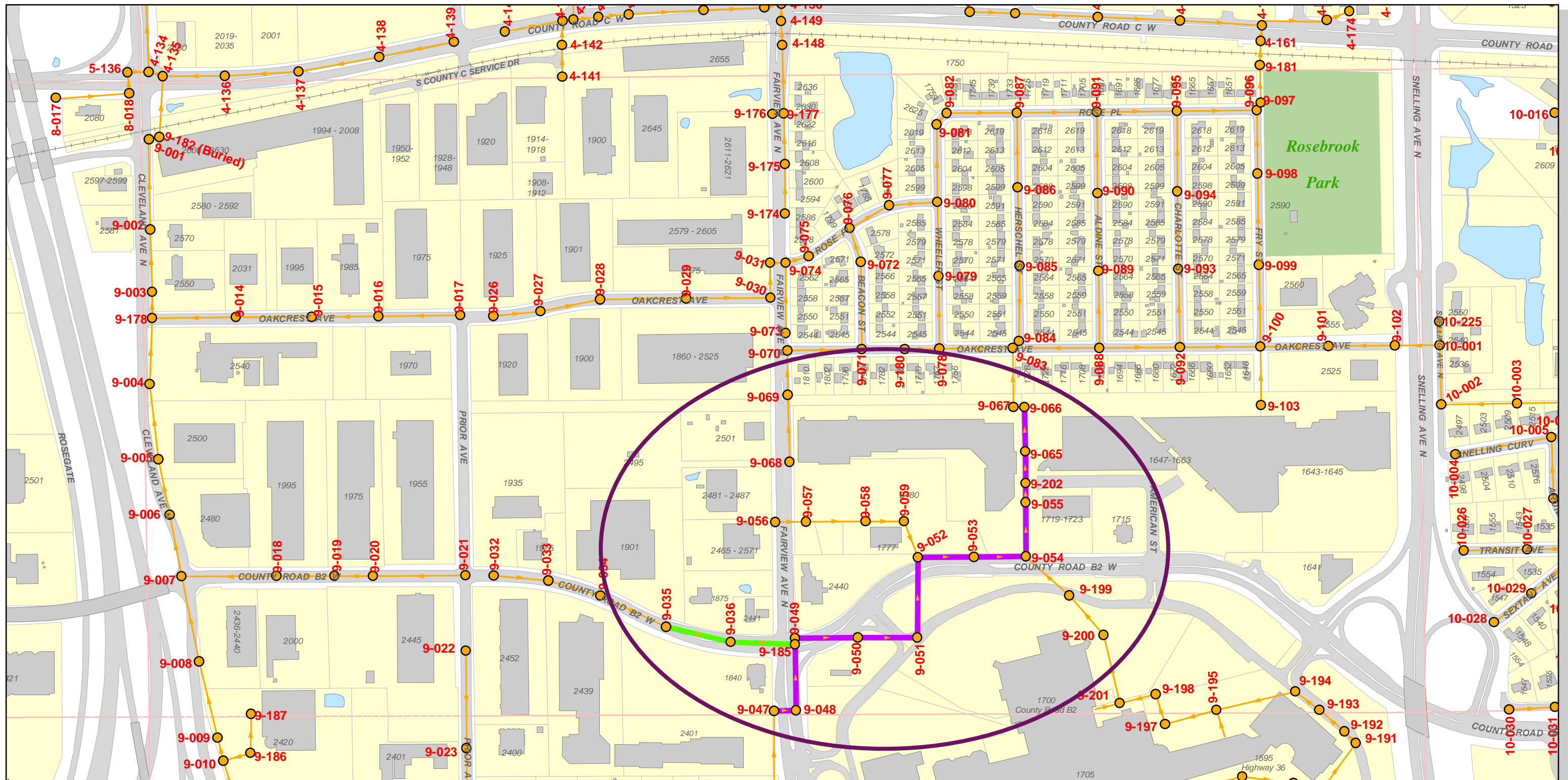
**STAFF RECOMMENDATION**

Approve the variance as requested.

**REQUESTED COUNCIL ACTION**

Approve the variance to extend the working hours for the 2013 Sanitary Sewer Lining Project.

Prepared by: Kristine Giga, Civil Engineer  
Attachment A: Location map showing proposed night work



# 2013 Sanitary Sewer Lining







## North Half Section 9, Township 29, Range 23



Prepared by:  
Engineering Department  
Nov 28, 2012

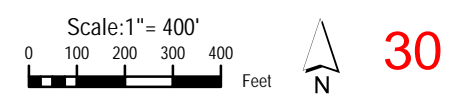
Data Sources and Contacts:  
\* Ramsey County GIS Base Map (10/29/12)  
\* City of Roseville Engineering Department  
For further information regarding the contents of this map contact:  
City of Roseville, Engineering Department,  
2660 Civic Center Drive, Roseville MN 55113 USA  
ArcIMS online mapping for City of Roseville at:  
<http://maps.metro-net.us>

Limit on Liability  
This map is neither a legally recorded map nor a survey and is not intended to be used as one. This map is a compilation of records, information and data located in various city, county, state and federal offices and other sources regarding the area shown, and is to be used for reference purposes only. The City does not warrant that the Geographic Information System (GIS) Data used to prepare this map are error free, and the City does not represent that the GIS Data can be used for navigational, tracking or any other purpose requiring exacting measurement of distance or direction or precision in the depiction of geographic features. If errors or discrepancies are found please contact 651-782-7044. The preceding disclaimer is provided pursuant to Minnesota Statutes §464.03, Subd. 21 (2006) and the user of this map acknowledges that the City shall not be liable for any damages, and expressly waives all claims, and agrees to defend, indemnify, and hold harmless the City from any and all claims brought by User, its employees or agents, or third parties which arise out of the user's access or use of data provided.

-  LOCATION OF PROPOSED NIGHT WORK
-  Sanitary Pipe Lining Segment 1 (2.04 miles)
-  Sanitary Pipe Lining Segment 2 (4.97 miles)
-  Sanitary Pipe Lining Segment 3 (0.43 miles)
-  All Sanitary Sewer Pipe
-  Sanitary Sewer Manhole (with ID#)

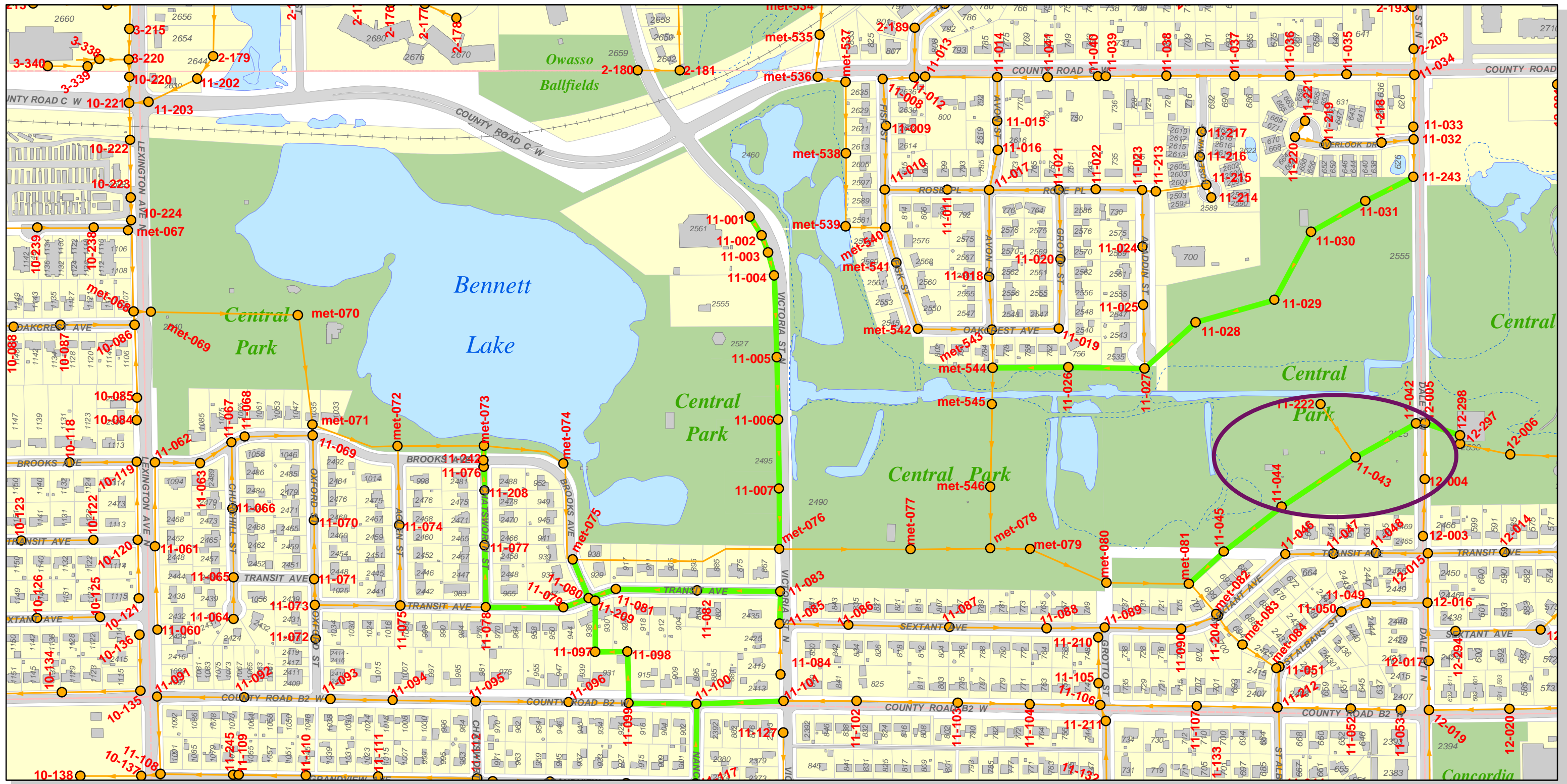
Location Map:  
Map Area Shaded

Page: 01	Page: 02	Page: 03	Page: 04	Page: 05
Page: 06	Page: 07	Page: 08	Page: 09	Page: 10
Page: 11	Page: 12	Page: 13	Page: 14	Page: 15
Page: 16	Page: 17	Page: 18	Page: 19	Page: 20
Page: 21	Page: 22	Page: 23	Page: 24	Page: 25
Page: 26	Page: 27	Page: 28		



30

mapdoc: 2013LiningMapAtlas.mxd



# 2013 Sanitary Sewer Lining

## North Half Section 11, Township 29, Range 23



Prepared by:  
Engineering Department  
Nov 28, 2012

**Data Sources and Contacts:**

\* Ramsey County GIS Base Map (10/29/12)  
\* City of Roseville Engineering Department  
For further information regarding the contents of this map contact:  
City of Roseville, Engineering Department,  
2660 Civic Center Drive, Roseville MN 55113 USA  
ArcIMS online mapping for City of Roseville at:  
<http://maps.metro-net.us>

**Limit on Liability**

This map is neither a legally recorded map nor a survey and is not intended to be used as one. This map is a compilation of records, information and data located in various city, county, state and federal offices and other sources regarding the area shown, and is to be used for reference purposes only. The City does not warrant that the Geographic Information System (GIS) Data used to prepare this map are error free, and the City does not represent that the GIS Data can be used for navigational, tracking or any other purpose requiring exacting measurement of distance or direction or precision in the depiction of geographic features. If errors or discrepancies are found please contact 651-792-7044. The preceding disclaimer is provided pursuant to Minnesota Statutes §464.03, Subd. 21 (2006) and the user of this map acknowledges that the City shall not be liable for any damages, and expressly waives all claims, and agrees to defend, indemnify, and hold harmless the City from any and all claims brought by User, its employees or agents, or third parties which arise out of the user's access or use of data provided.

- LOCATION OF PROPOSED NIGHT WORK
- Sanitary Pipe Lining Segment 1 (2.04 miles)
- Sanitary Pipe Lining Segment 2 (4.97 miles)
- Sanitary Pipe Lining Segment 3 (0.43 miles)
- All Sanitary Sewer Pipe
- Sanitary Sewer Manhole (with ID#)

Location Map:  
Map Area Shaded

Page: 01	Page: 02	Page: 03	Page: 04	Page: 05
Page: 06	Page: 07	Page: 08	Page: 09	Page: 10
Page: 11	Page: 12	Page: 13	Page: 14	Page: 15
Page: 16	Page: 17	Page: 18	Page: 19	Page: 20
Page: 21	Page: 22	Page: 23	Page: 24	Page: 25
Page: 26	Page: 27	Page: 28		

