














# 2021 All Projects

-  City Mill & Overlay
-  County Project
-  State Project
-  Xcel Project
-  Parking Lot
-  Sanitary Sewer Lining
-  Sanitary Project
-  Watermain Pipe Replacement
-  Watermain Project
-  Storm Project
-  New Pathway
-  Pathway Resurfacing
-  Signal Improvement



Prepared by:  
Engineering Department  
April 27, 2021

Data Sources and Contacts:  
\* Ramsey County GIS Base Map (3/31/21)  
\* City of Roseville Engineering Department  
For further information regarding the contents of this map contact:  
City of Roseville, Engineering Department,  
2650 Civic Center Drive, Roseville MN

DISCLAIMER:  
This map is neither a legally recorded map nor a survey and is not intended to be used as one. This map is a compilation of records, information and data located in various city, county, state and federal offices and other sources regarding the area shown, and is to be used for reference purposes only. The City does not warrant that the Geographic Information System (GIS) Data used to prepare this map are error free, and the City does not represent that the GIS Data can be used for navigational, tracking or any other purpose requiring exacting measurement of distance or direction or precision in the depiction of geographic features. If errors or discrepancies are found please contact 651-792-7075. The preceding disclaimer is provided pursuant to Minnesota Statutes §466.03, Subd. 21 (2000), and the user of this map acknowledges that the City shall not be liable for any damages, and expressly waives all claims, and agrees to defend, indemnify, and hold harmless the City from any and all claims brought by User, its employees or agents, or third parties which arise out of the user's access or use of data provided.

0 500 1000 1500 2000 Feet

mapdoc: Proposed2021\_AllProjects.mxd  
map: Proposed2021\_AllProjects.pdf

